

CRUISE SUMMARY REPORT	<i>FOR COLLATING CENTRE USE</i>
<p>SHIP enter the full name and international radio call sign of the ship from which the data were collected, and indicate the type of ship, for example, research ship; ship of opportunity, naval survey vessel; etc.</p> <p>Name: Tridens</p> <p>Call Sign: PBVO</p> <p>Type of ship: RESEARCH VESSEL</p>	<p>Centre: Ref. no:</p> <p>Is data exchange restricted? <input type="checkbox"/> Yes <input type="checkbox"/> In part <input type="checkbox"/> No</p>
<p>CRUISE NO./NAME Mackerel and horse mackerel egg survey, MEGS enter the unique number, name or acronym assigned to the cruise (or cruise let, if appropriate).</p>	
<p>CRUISE PERIOD start 22 05 2017 to 16 06 2017 end (set sail) day month year day month year (return to port)</p>	
<p>PORT OF DEPARTURE (enter name and country) Scheveningen, The Netherlands</p>	
<p>PORT OF RETURN (enter name and country) Scheveningen, The Netherlands</p>	
<p>RESPONSIBLE LABORATORY enter name and address of the laboratory responsible for coordinating the scientific planning of the cruise.</p> <p>Name: Wageningen Marine Research Address: P.O. BOX 68 1970 AB IJMUIDEN HARINGKADE 1</p> <p style="text-align: right;">Country: THE NETHERLANDS</p>	
<p>CHIEF SCIENTIST(S) enter name and laboratory of the person(s) in charge of the scientific work (chief of mission) during the cruise. C.J.G. van Damme</p>	
<p>OBJECTIVES AND BRIEF NARRATIVE OF CRUISE enter sufficient information about the purpose and nature of the cruise so as to provide the context in which the reported data were collected. The cruise is part of the International ICES coordinated Mackerel and horse mackerel egg survey. To collect mackerel eggs in the spawning areas of the North Sea spawning population. The Dutch participation is in usually in May and June and covers the central and northern North Sea. Data is used for the assessment of the mackerel North Sea spawning stock.</p>	
<p>PROJECT (IF APPLICABLE) if the cruise is designated as part of a larger scale cooperative project (or expedition or programme), then enter the name of the project, and of the organisation responsible for coordinating the project.</p> <p>Project name: Mackerel and horse mackerel egg survey, MEGS</p> <p>Coordinating body: ICES, Copenhagen</p>	

PRINCIPAL INVESTIGATORS: Enter the name and address of the Principal Investigators responsible for the data collected on the cruise, and who may be contacted for further information about the data (The letter assigned below against each Principal Investigator is used on pages 2 and 3, under the column heading 'PI', to identify the data sets for which he/she is responsible)

- A.. C. J.G. van Damme, Wageningen Marine Research, P.O. Box 68, 1970 AB IJmuiden, The Netherlands
 B.
 C.
 D.
 E.
 F.

MOORINGS, BOTTOM MOUNTED GEAR AND DRIFTING SYSTEMS

PI	APPROXIMATE POSITION				DATA TYPE	DESCRIPTION
see top of page	LATITUDE		LONGITUDE		enter code(s) from list on cover page	identify, as appropriate, the nature of the instrumentation, the parameters (to be) measured, the number of instruments and their depths, whether deployed and/or recovered, dates of deployment and/or recovery, and any identifiers given to the site.
	deg	min N/S	deg	min E/W		

SUMMARY OF MEASURED AND SAMPLES TAKEN

Except for the data already described on page 2 under "Moorings, Bottom Mounted Gear and Drifting Systems", this section should include a summary of all data collected on the cruise, whether they be measurements (e.g. temperature, salinity values) or samples (e.g. cores, net hauls).

Separate entries should be made for each distinct and coherent set of measurements of samples. Different modes of data collection (e.g. vertical profiles as opposed to underway measurements) should be clearly distinguished, as should measurement/sampling techniques that imply distinctly different accuracy's or spatial/temporal resolutions. Thus, for example, separate entries would be created for i) BT drops, ii) water bottle stations, iii) CTD casts, iv) towed CTD, v) towed undulating CTD profiler, vi) surface water intake measurements, etc.

Each data set entry should start on a new line - it's description may extend over several lines if necessary.

NO, UNITS: for each data set, enter the estimated amount of data collected expressed in terms of the number of: 'stations'; 'miles' of track; 'days' of recording; 'cores' taken; net 'hauls'; balloon 'ascents'; or whatever unit is most appropriate to the data. The amount should be entered under NO and the counting unit should be identified in plain text under 'UNITS'.

PI	NO	UNITS	DATA TYPE	DESCRIPTION
----	----	-------	-----------	-------------

see page 2	see above	see above	enter code(s) from list on cover page	identify, as appropriate, the nature of the data and of the instrumentation/sampling gear and list the parameters measured. Include the supplementary information that may be appropriate, e.g. vertical or horizontal profiles, depth horizons, continuous recording or discrete samples, etc. For samples taken for later analysis on shore, an indication should be given of the type of analysis planned, i.e. the purpose for which the samples were taken.
A	223	hauls		Gulf VII oblique plankton trawl
A	223	hauls		CTD profiles
A	5	hauls		Pelagic trawl

TRACK CHART: You are strongly encouraged to submit with the completed report, an annotated track chart illustrating the route followed and the points where measurements were taken.	<input checked="" type="checkbox"/>
	Insert a tick (<input type="checkbox"/>) in this box if a track chart is supplied.

GENERAL OCEAN AREA(S): Enter the names of the oceans and/or seas in which data were collected during the cruise - please use commonly recognised names (see, for example, International Hydrographic Bureau Special Publication No. 23, 'Limits of Oceans and Seas')
North Sea

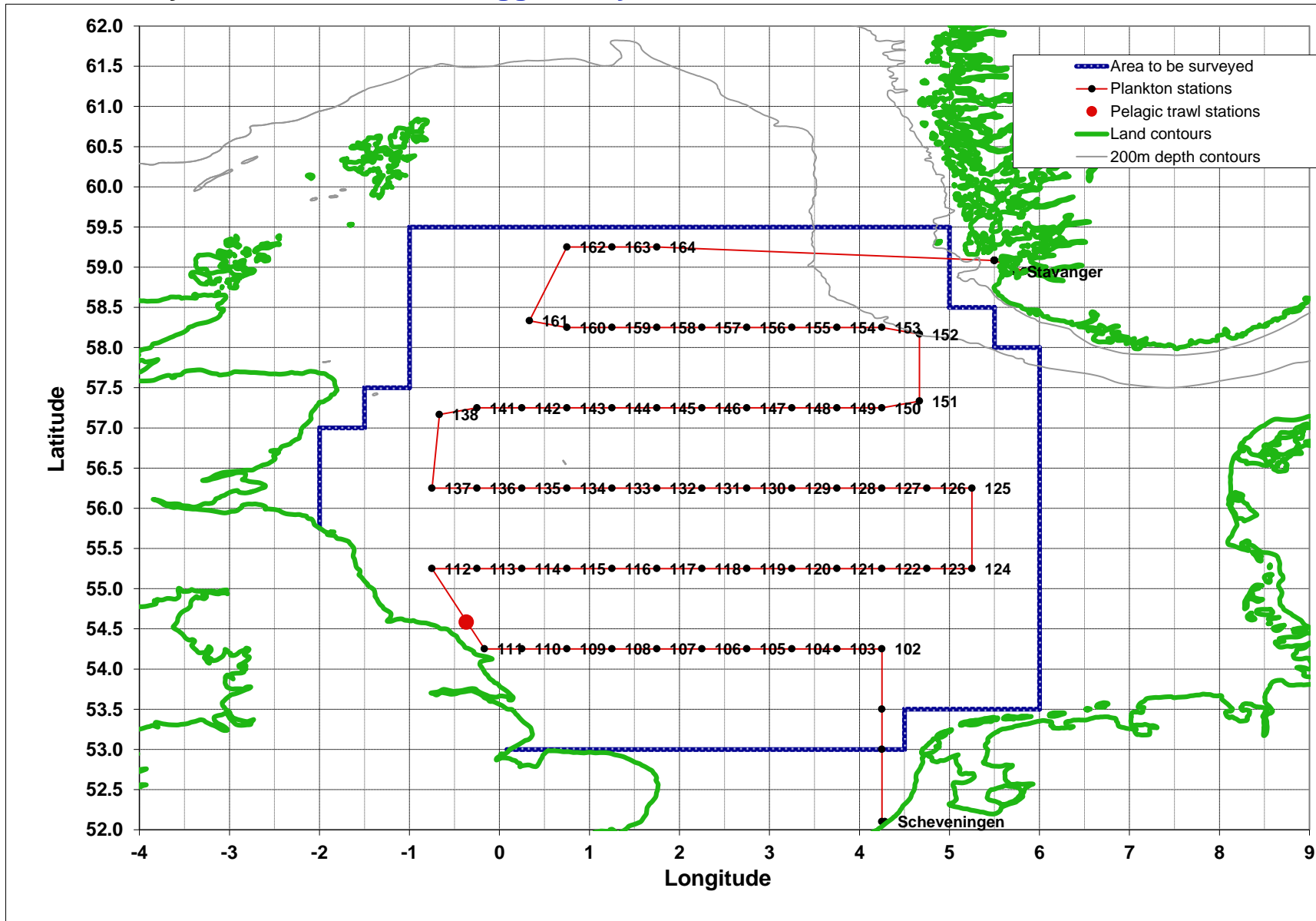
SPECIFIC AREAS: If the cruise activities were concentrated in a specific area(s) of an ocean or sea, then enter a description of the area(s). Such descriptions may include references to local geographic areas, to sea floor features, or to geographic coordinates.
between 53° and 59.5° N, 2° W and 6°E

GEOGRAPHIC COVERAGE - INSERT 'X' IN EACH SQUARE IN WHICH DATA WERE COLLECTED

THANK YOU FOR YOUR COOPERATION

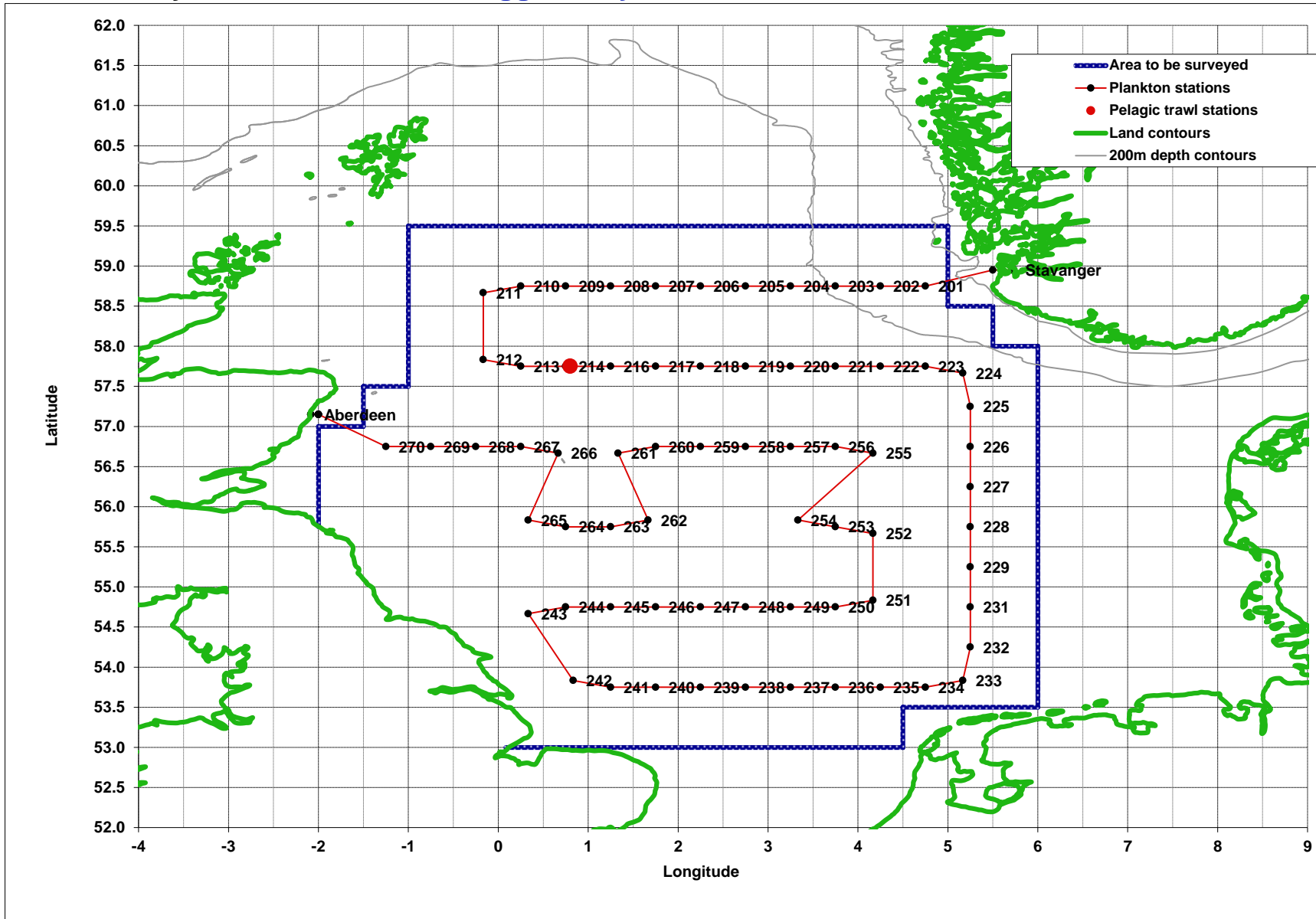
Please send your completed report without delay to the collating centre indicated on the cover page.

Survey: North Sea Mackerel Egg Survey 2017 Period 1 Tridens Week 21



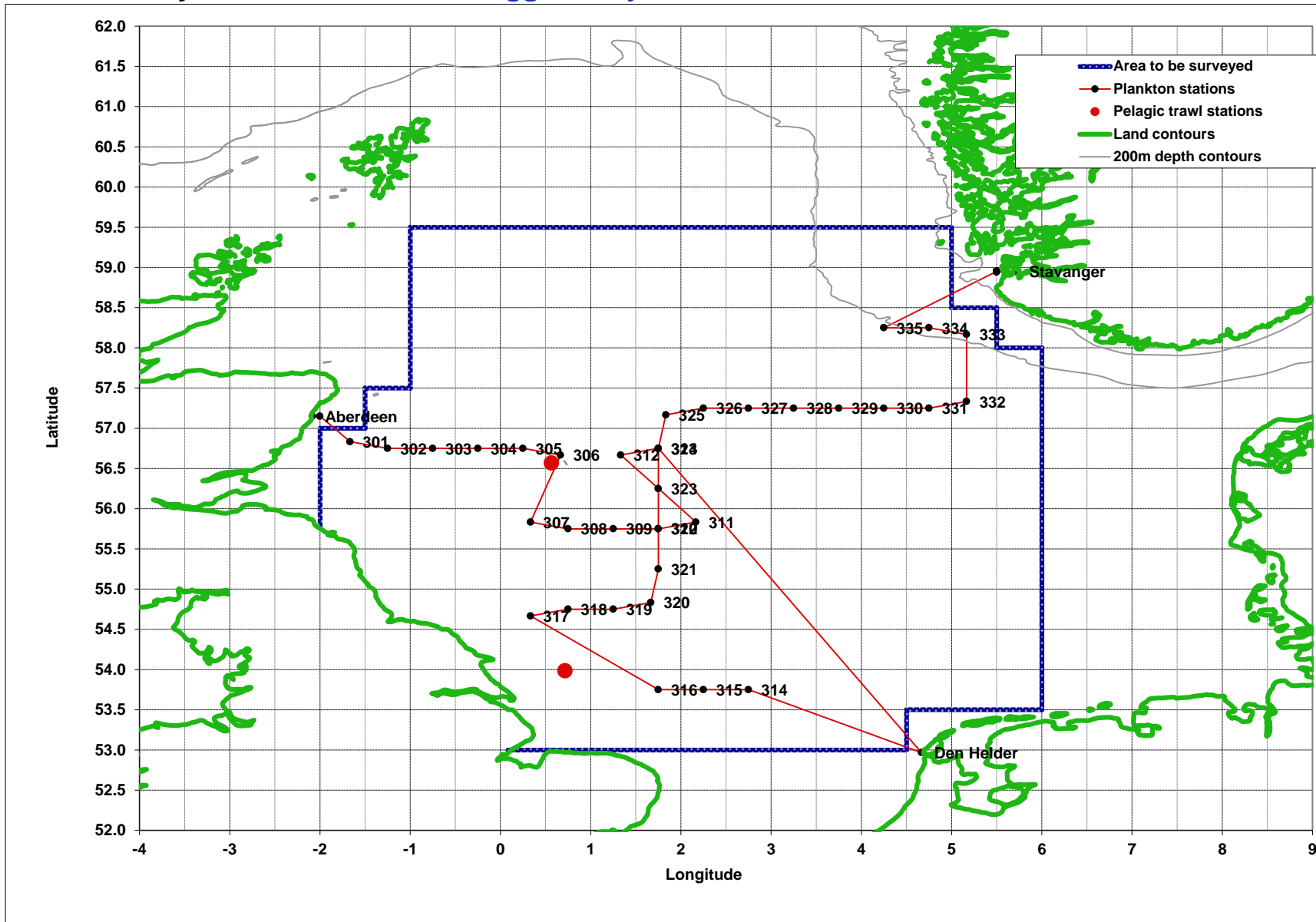
Sampled station grid week 21.

Survey: North Sea Mackerel Egg Survey 2017 Period 2 Tridens Week 22



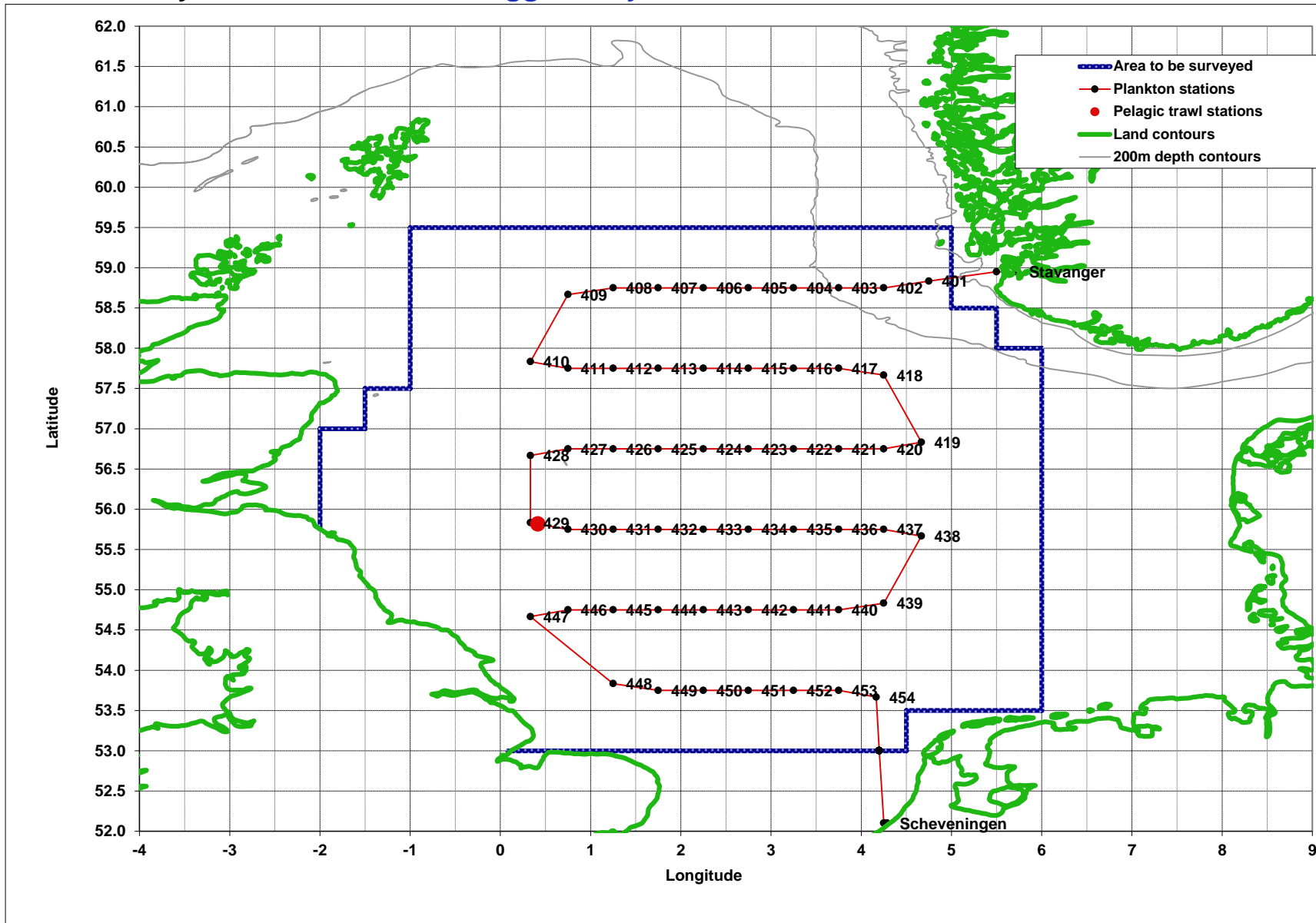
Sampled station grid week 22.

Survey: North Sea Mackerel Egg Survey 2017 Period 3 Tridens Week 23



Sampled station grid week 23.

Survey: North Sea Mackerel Egg Survey 2017 Period 4 Tridens Week 24



Sampled station grid week 24.